

FEDERAL EMERGENCY MANAGEMENT AGENCY
NATIONAL FLOOD INSURANCE PROGRAM
POSTCONSTRUCTION CERTIFICATION FORM


COMMUNITY NAME NOVATO (Marin County)	COMMUNITY NUMBER 060178 A
---	------------------------------

INSTRUCTIONS

The community permit official completes Section I below. Section II may be completed by any of the professionals listed at the beginning of Section II, or by a similarly qualified local permit official. Print or type the information on this form. This form is to be used for new construction and for substantial improvements to existing structures in Zones A1-A30, AH and V1-V30. The community submits the form to the address listed below once the structure is sufficiently completed to fill in Section II.

SECTION - I

(To be completed by the community permit official)

PROPERTY ADDRESS (or lot and block numbers if address is unavailable) 7 Hilary Court, Novato, CA 94947			APN: 140-191-72
FIA MAP PANEL ON WHICH PROPERTY IS LOCATED 060178 0002A	FIA MAP ZONE IN WHICH PROPERTY IS LOCATED Zone A0 (Est. Depth 2')		
FIA MAP EFFECTIVE DATE January 19, 1978	BASE FLOOD ELEVATION AT THE PROPOSED SITE (Obtain from FIA's map even if more restrictive elevations are required locally) Est. Depth 2'		
DATE OF BUILDING PERMIT ISSUANCE September 6, 1979	OFFICIAL'S NAME Robert B. Pedroncelli	PHONE (with Area Code) (415)897-4333	
START OF CONSTRUCTION DATE September 18, 1979	TITLE Public Works Director/City Engineer		
 (Signature)		9-17-80 (Date)	

SECTION - II



INSTRUCTIONS

Complete only the Elevation Certification unless the structure has been floodproofed at least to the base flood elevation. If floodproofing is used, complete only the Floodproofing Certification. The Elevation Certification may be completed by a registered professional engineer, architect, or surveyor. The Floodproofing Certification may only be completed by a registered professional engineer or architect.

ELEVATION CERTIFICATION

I certify that the structure at the property location described above has the first floor at an elevation of 18.3 feet NGVD (mean sea level).

Note: Also indicate the elevation of the basement floor, or put N/A for nonapplicable. N/A

CERTIFIER'S NAME David L. Glendening	AFFIX SEAL OR WRITE PROFESSIONAL LICENSE NO. BELOW: 
TITLE Vice President	
ADDRESS M & M CONSULTANTS, INC. 150 Ford Way, Novato, CA 94947	
 (Signature)	9/16/80 (Date)

For PAYMENT: The community submits a copy of this form to: The National Flood Insurance Program
Post Office Box 34294
Bethesda, Maryland 20034
Attention: Community Reporting Project