

### LEGEND:

- EXISTING GROUND CONTOURS (1' INTERVALS).
- FINISHED GROUND CONTOURS.
- EXISTING TREE TO BE REMOVED.
- SANITARY SEWER
- STORM DRAINAGE
- JOINT POLE ; E.P. - EDGE OF PAVEMENT
- FINISHED FLOOR ; T.C. - TOP OF CURB
- GAS ; H.P. - HIGH POINT ; F.L. - FLOWLINE
- ① - DRIVEWAY AND TRUCK SERVICE AREA
- ② - AUTOMOBILE PARKING AREA
- RAIN WATER LEADER (R.W.L.) (O) w/24" LONG SPLASH BLOCK (D)
- TYPE "A" CURB & GUTTER
- 6" STANDING CURB - UNLESS OTHERWISE NOTED (CURB DETAIL THIS SHEET)

F.C.R. - FACE OF CURB RADIUS

- REGULATORY SIGN: R1R - "STOP"
- HANDICAP SIGN - STANDARD CITY
- HANDICAP "TOWAWAY SIGN"
- R2B - "NO PARKING ANYTIME"
- w/ → ARROW
- R2G - "NO PARKING ANYTIME"
- STREET NAME SIGN

NOTE: EXACT LOCATION OF ALL SIGNS WILL BE DETERMINED BY THE CITY ENGINEER

⊙ --- CONSTRUCT STANDARD STREET MONUMENT

APPROVED: \_\_\_\_\_

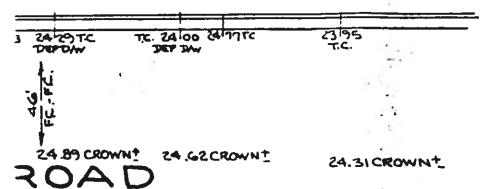
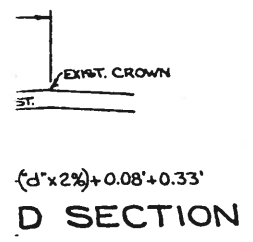
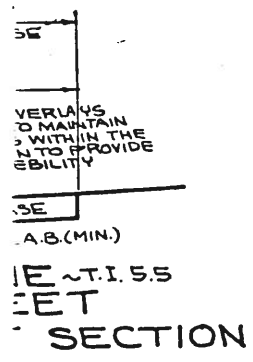
BY: \_\_\_\_\_

DRAWN BY: J.V.  
 CHECKED BY: \_\_\_\_\_  
 DESIGNED BY: \_\_\_\_\_  
 DATE: \_\_\_\_\_  
 SCALE: 1"=20'

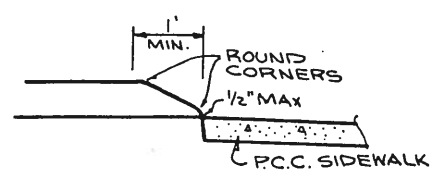
**OBERKAMPER & ASSOCIATES**  
**CIVIL ENGINEERS INC.**  
 REGISTERED PROFESSIONAL ENGINEER  
 No. 16423  
 Exp. 6-30-89  
 CIVIL  
 STATE OF CALIFORNIA

CALIFORNIA

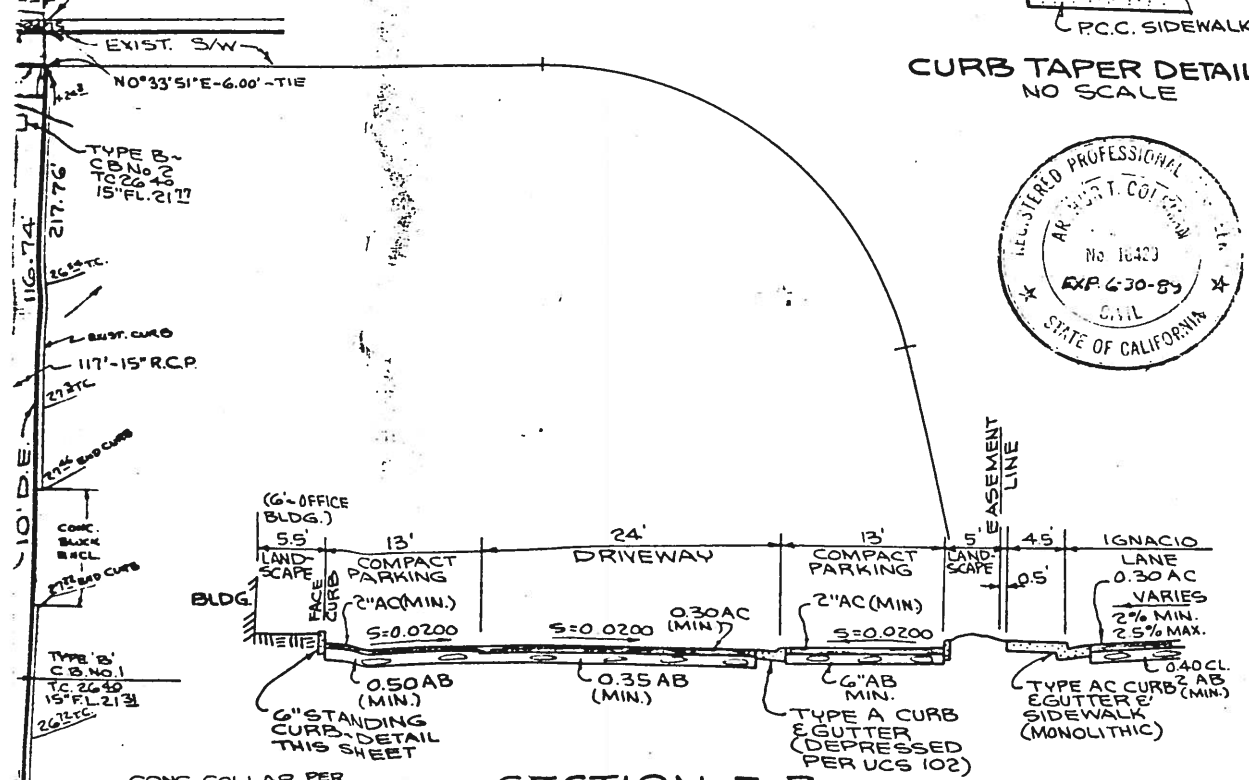
EMENT PLAN  
: PARK



MATCH EXIST. CURB & GUTTER AND SIDEWALK



CURB TAPER DETAIL NO SCALE



SECTION B-B NO SCALE

CONC. COLLAR PER U.C.S. DWG. NO. A270 15" FL. 21'3" 18" FL. 21'2"